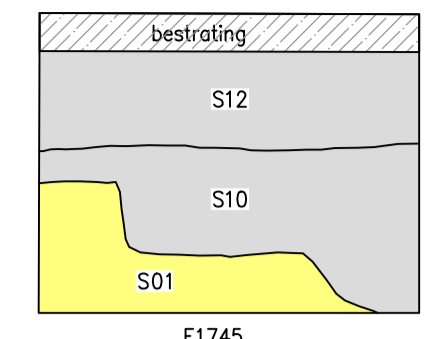
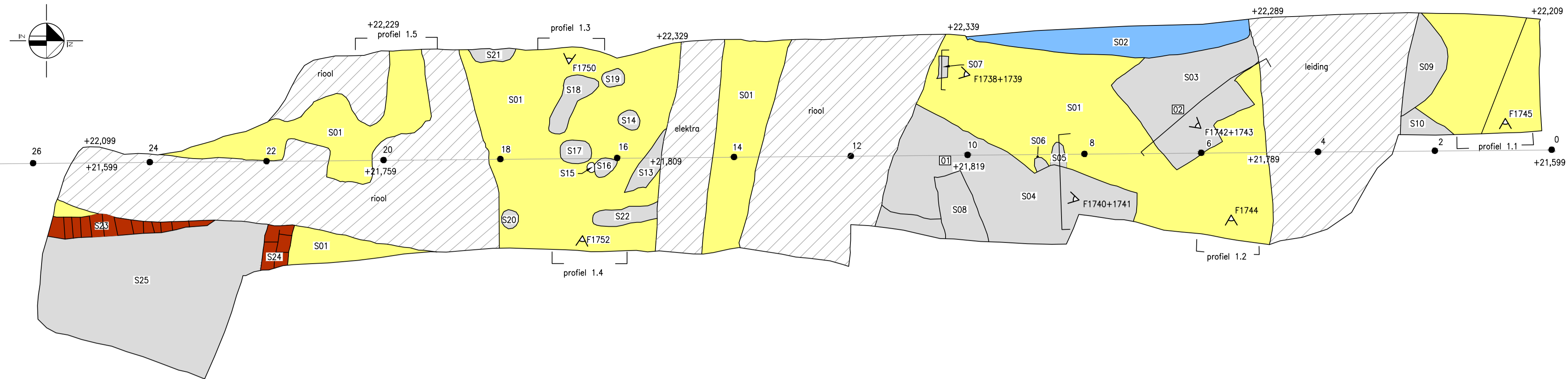
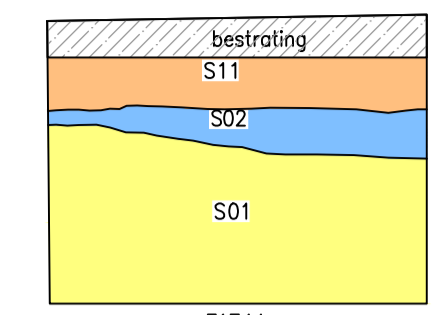


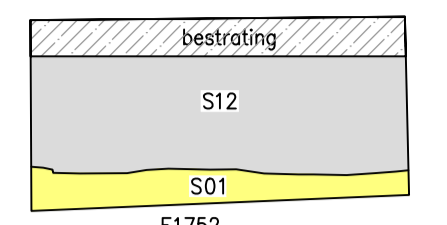
Put 1 vlak 1



profiel 1.1 schaal 1:20

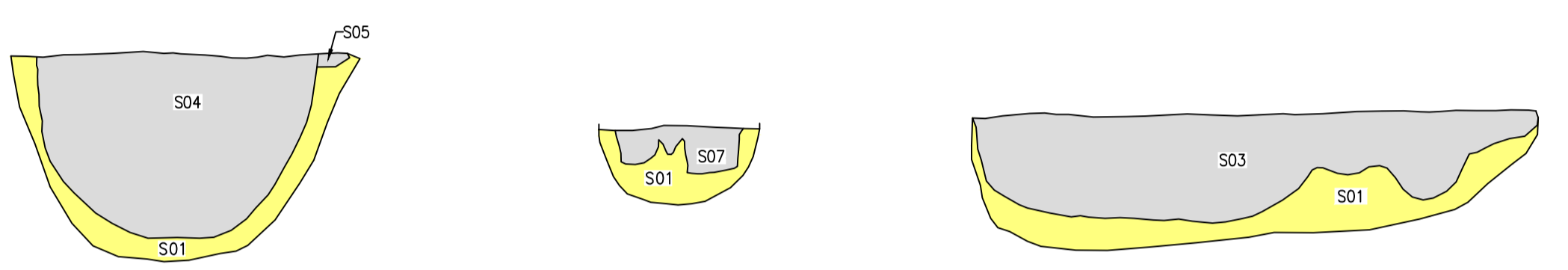


profiel 1.2 schaal 1:20

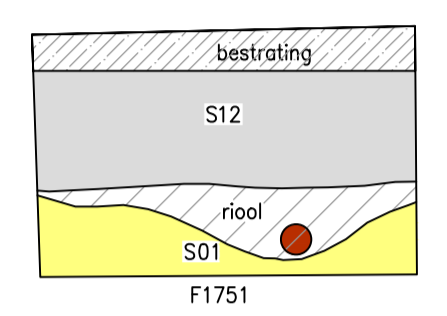


profiel 1.3 schaal 1:20

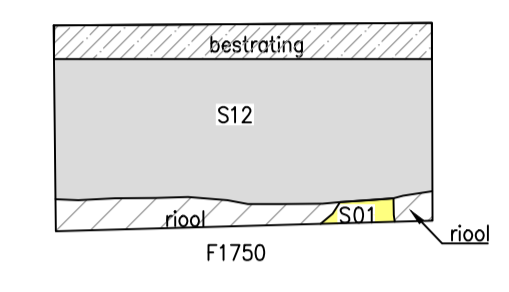
overzicht vak 1 schaal 1:50



F1740+1741 schaal 1:20 F1738+1739 schaal 1:20 F1742+1743 schaal 1:20

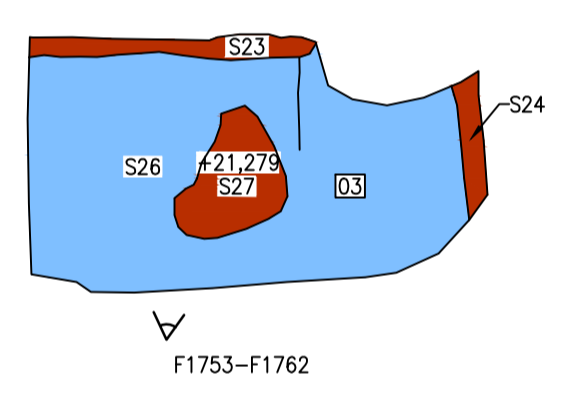
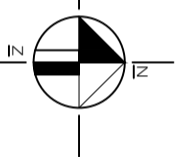


profiel 1.4 schaal 1:20

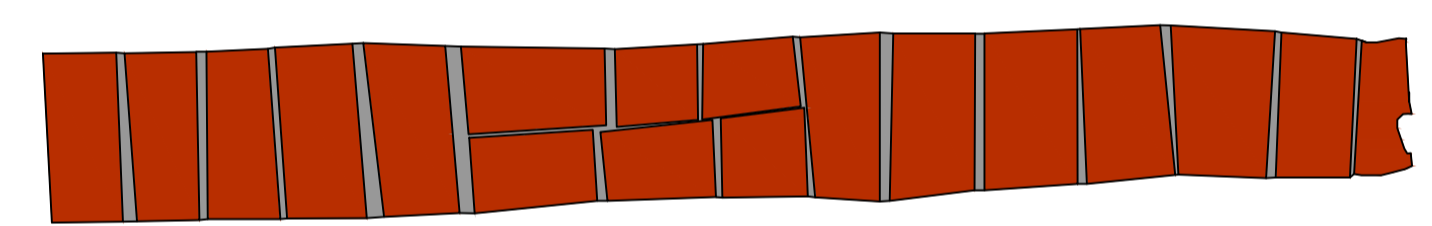


profiel 1.5 schaal 1:20

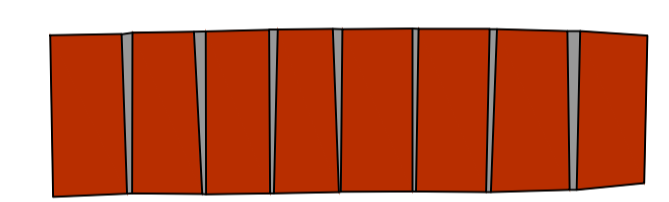
Put 1 vlak 2



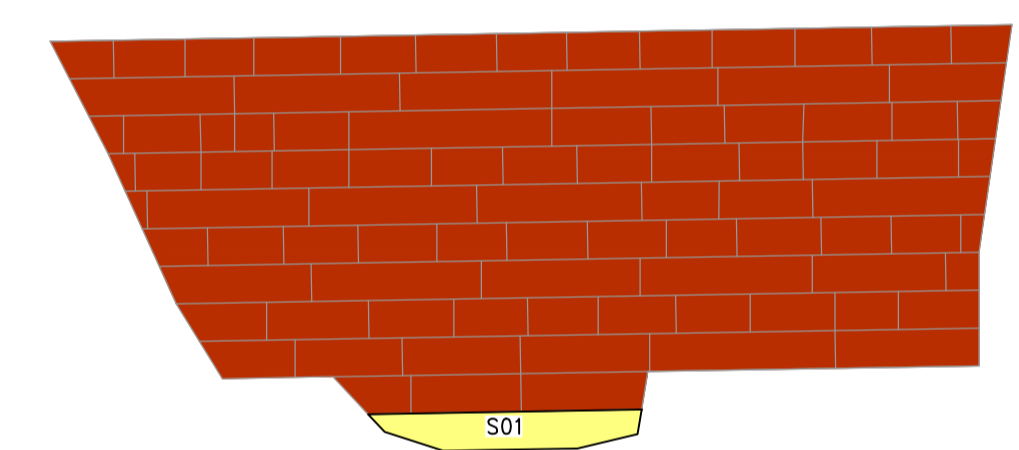
overzicht vak 2 schaal 1:50



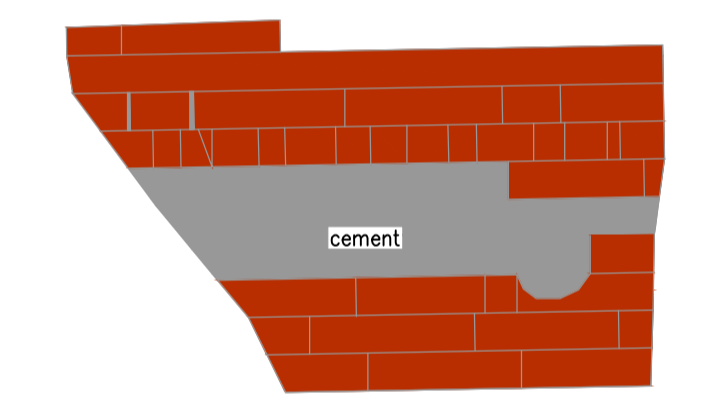
bovenaanzicht S23 schaal 1:10



bovenaanzicht S24 schaal 1:10

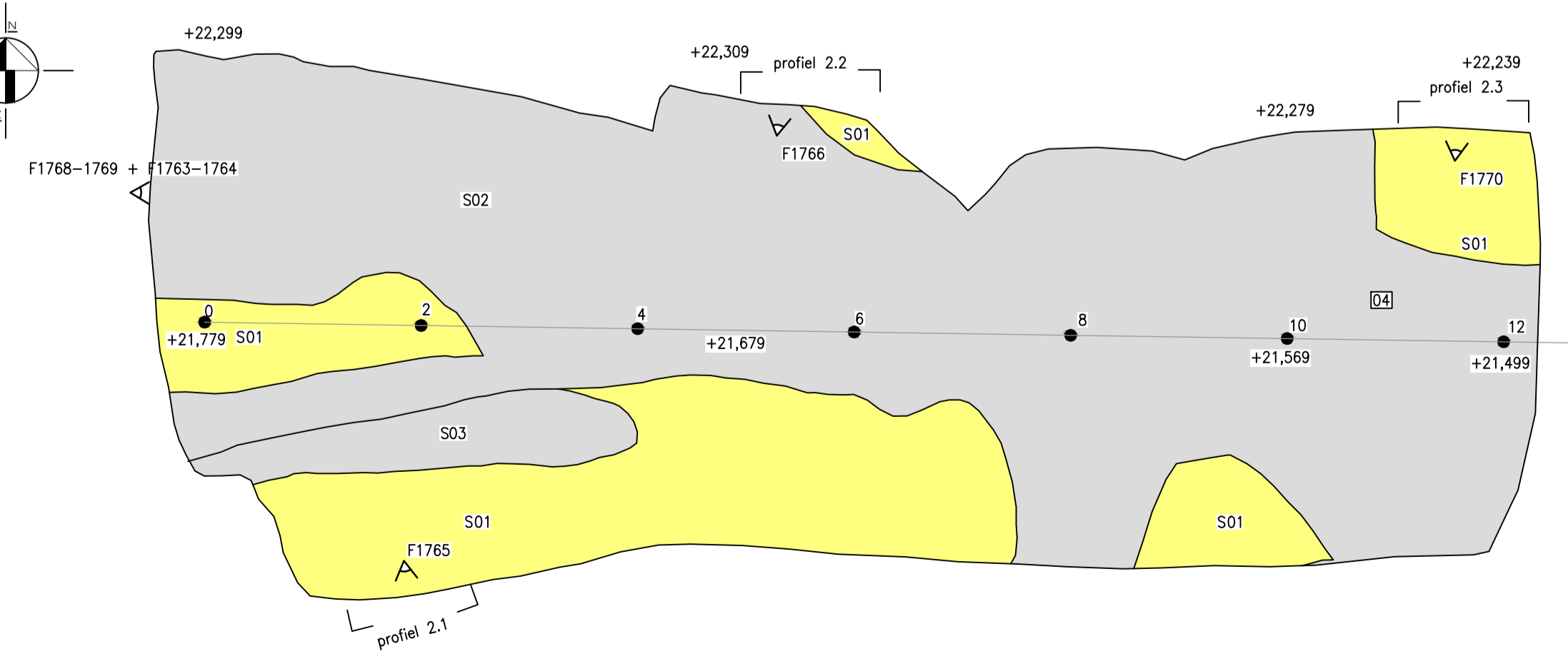
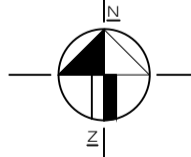


zijaanzicht S23

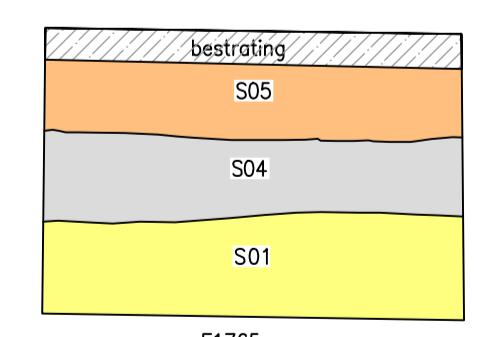


zijaanzicht S24

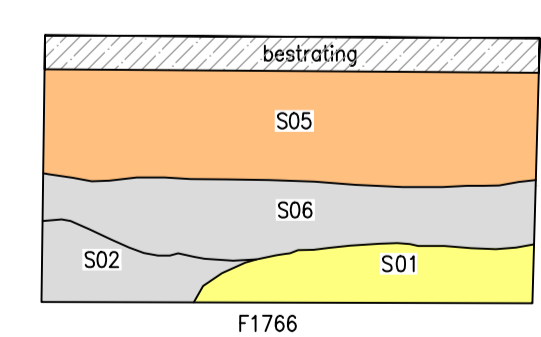
PUT 2



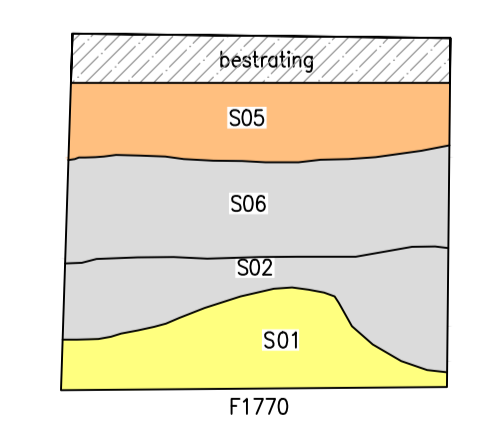
overzicht schaal 1:50



profiel 2.1 schaal 1:20



profiel 2.2 schaal 1:20



profiel 2.3 schaal 1:20

LEGENDA

- S01 archeologisch spoor
- [01] archeologische vondst
- +21,599 NAP hoogte
- dekvand, C-horizont
- baksteen
- puingranulaat
- straatvand
- recent
- leidingsleuven
- coupe
- profiel
- F1770 foto met nummer

MUG ingenieursbureau
 MUG ingenieursbureau
 Infra
 Milieu
 Archeologie
 Geotechnica

Project: Archeologisch proefsleuven onderzoek Noorderplein te Emmen
 Opdrachtgever: Gemeente Emmen
 Onderaan: Overzicht van de onderzoekslocatie

Getekend: FSm Formaat: A1 Datum: 26-10-10 Projectnummer: 94064610
 Gecontroleerd: TKJ Schaal: zie tek. Pagina: 2

Zerkhoflaan 9
 7818 AC, LEEUWEN
 Tel: 0551 51 21 20
 Fax: 0551 51 21 19
 E-mail: info@mug.nl
 Internet: www.mug.nl